

North Section boundary marker

board fence

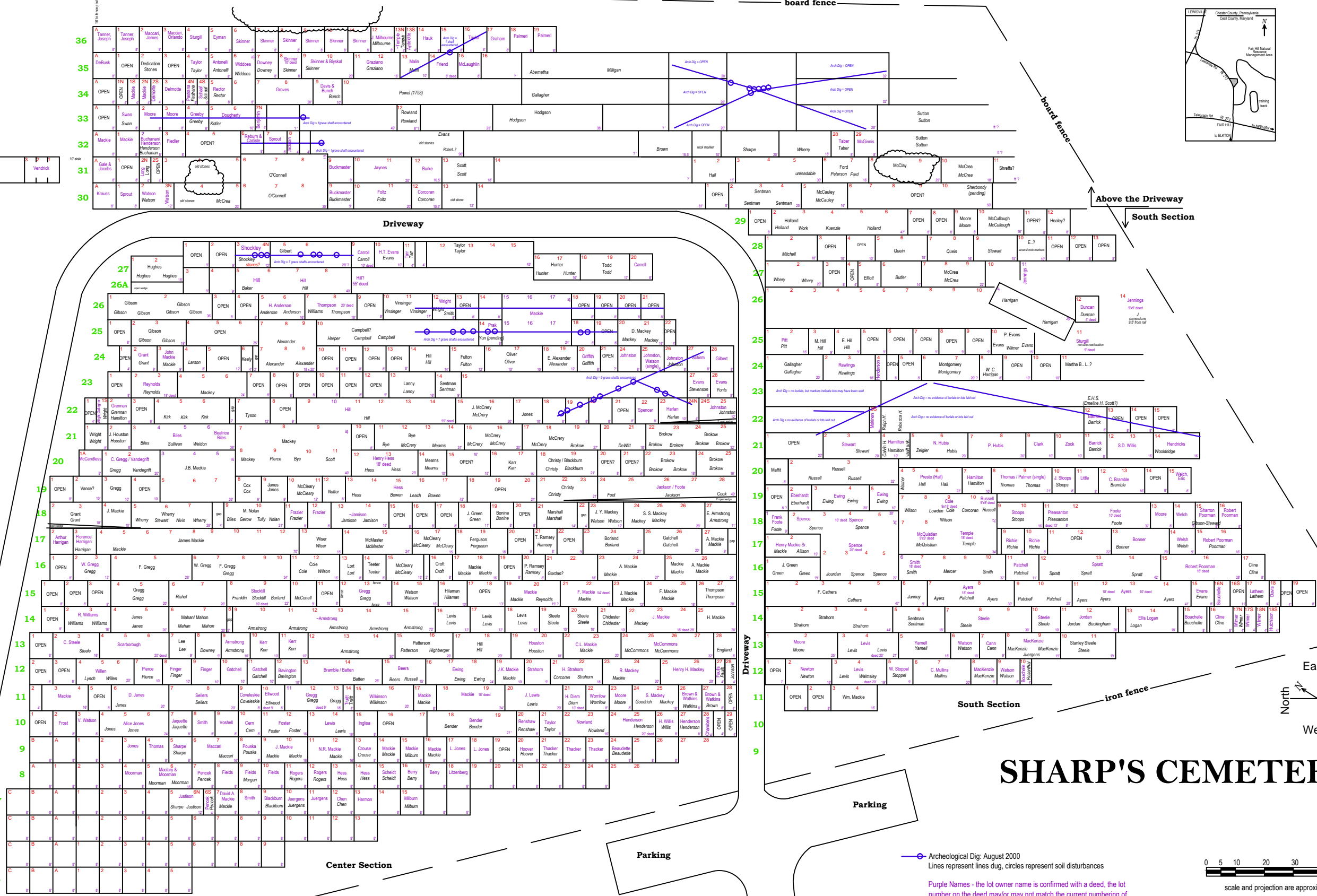
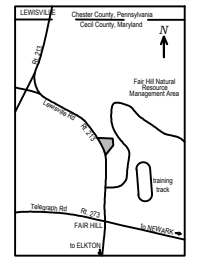
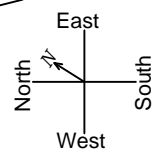
board fence

Above the Driveway

South Section

North Section

South Section

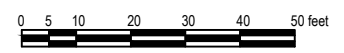


Archaeological Dig: August 2000  
Lines represent lines dug, circles represent soil disturbances

Purple Names - the lot owner name is confirmed with a deed, the lot number on the deed may or may not match the current numbering of the lots

Italic Names - stones in lots  
Black Names - from original lot map

The standard 2-grave lot is 9ft x 8ft wide



scale and projection are approximate

Map by Pamela Goffinet updated March 22, 2022

Lewisville Road / Rt. 213